

# British Columbia 28/6-28/7-1994





*Norma-Ray*





Udsigt fra Yoho nat. Park







*Aquilegia formosa*



*Pinguicula vulgaris*





*Draba lonchocarpa*



*Anemone multifida*



*Cornus canadensis*



*Habenaria saccata*



*Calypso bulbosa*



*Dryas octopetala*









*Viola glabella*





*Trollius laxus*











*Dryas octopetala*







*Castilleja unalaschcensis*



*Salix vestita*



**Bear Warning**  
**Danger d'ours**

All bears are dangerous. Stay in your vehicle if bears are encountered  
Les ours sont dangereux. Restez dans votre véhicule pour les observer

Washington  
435-FLO





*Castilleja miniata*



*Pedicularis groenlandicum*  
og *Castilleja miniata*




*Sisyrrinchium mucronatum*









*Dryas drummondii*



*Sedum lanceolatum*



*Epilobium latifolium*



*Senecio integerrimus*



*Salix antarctica*



The Alaska Highway









“Blue Jack”





Ingen adgang for tiden. Der er grizzlybjørne i området.



*Aconitum columbianum*  
eller *A. delphiniifolium*



*Gentiana szeptum*



*Mertensia paniculata*
















Varme kilder giver fint badevand







*Pyrola asarifolia*





*Parnassia fimbriata* og *Lobelia dortmanna*











## YUKON TERRITORY

THE YUKON TERRITORY TAKES ITS NAME FROM THE INDIAN WORD YOUCON, MEANING BIG RIVER. IT WAS FIRST EXPLORED IN THE 1840'S BY THE HUDSON'S BAY COMPANY, WHICH ESTABLISHED SEVERAL TRADING POSTS. THE TERRITORY, WHICH WAS THEN CONSIDERED A DISTRICT OF THE NORTHWEST TERRITORIES, REMAINED LARGELY UNTOUCHED UNTIL THE KLONDIKE GOLD RUSH, WHEN THOUSANDS OF PEOPLE FLOODED INTO THE COUNTRY AND COMMUNITIES SPRANG UP ALMOST OVERNIGHT. THE SUDDEN EXPANSION LED TO THE OFFICIAL FORMATION OF THE YUKON TERRITORY ON JUNE 13, 1898.

**Yukon**

NEW YORK 3600 miles

CHICAGO 2700 miles

EDMONTON 1215 miles

LOWER POST 15 1/2 miles

LIARD RIVER 8 miles

WHITEHORSE

TESLIN 172 miles

TOKYO 4000 miles

**the FAMOUS WATSON LAKE SIGNPOST**  
 MILE 635 ALASKA HIGHWAY

Welcome to  
**WATSON LAKE**  
 the YUKON'S GATEWAY COMMUNITY

In 1942 a homesick G.I. working on the Alaska Highway erected a sign stating the mileage to his home town. The signpost you are looking at is an exact duplicate of the original which was located at the entrance to the Watson Lake Amusement on the Robert Campbell Highway.

The present signpost collection is now located 300 yards west on the Alaska Highway with the Watson Lake Information Center.

Enjoy your stay in Watson Lake and have a wonderful visit.

P.S. The sign has been moved and is owned by Watson Lake. Please do not allow the sign to be removed as it is important to reflect the original history.













*Oxytropis huddelsonii*



*Zigadenus elegans*



Boya Lake







Bjørnefælde







Kinaskan Lake Park på Cassiar Highway











Hyder i Alaska













Summit glacieren





*Luetkia pectinata*



*Saxifraga sp.*



*Cassiope tetragona* og *Vaccinium caespitosum*



*Saxifraga ferruginea*





*Salix arctica*





*Sagina maxima*



*Ranunculus eschscholtzii*



*Draba* sp.



*Potentilla sp.*



*Saxifraga tricuspidata*



*Arctostaphylos uva-ursi*





*Solidago multiradiata*



*Phyllodoce aleutica*



*Epilobium sp.*





*Mimulus lewisii*



*Mimulus tilingii*



Totempæle ved Kitwanga













Daggersville - historisk guldmineby



*Calocortus macrocarpus*







CREDIT UNION

WELCOME TO JAY LILLOOET

ESKO

EN











*Aquilegia formosa*




*Lupinus sp.*



*Rhododendron albiflorum*



Vancouver









Vancouver Ireland







*Blechnum spicant*





*Gaultheria shallon*





*Lysichiton americanum*



*Drosera rotundifolia*







*Tofieldia glutinosa*



*Gentiana douglasiana*



*Platanthera dilatata*



*Gentiana szeptum*



*Saxifraga ferruginea*



*Lilium columbianum*







Havn på vestsiden af Vancouver Island





24953

Sun  
NAVALY



Stillehavet







# The Totem

Family rank and status are highly regarded by west coast native peoples. Totem poles serve as a record of family history and as a display of status. Traditionally the carved figures represent events or mythic creatures connected to the family. This totem pole represents a story passed down from generation to generation. It was carved in 1977 by Charlie Mickey of the Haislaul Band.

## The Great Hunt

This carving tells the story of a great whale hunt. For years, the nine eldest sons of a west coast chief had tried, without success, to harpoon a whale. One day the tenth and youngest son heard the noise of the thunderbird, a sign that a huge whale was close by. Although he had never been permitted on a whale hunt, the youngest son vowed to capture this whale. His father and brothers scoffed at his plans.

The youngest son loaded his brothers' canoe with fleas, ropes and a harpoon, and accompanied by five men, set off from the shore. Paddling hard, they caught up to the whale and drove in the harpoons, but the blow failed to kill the whale. For many days it towed the canoe out to sea, beyond sight of land.

Finally they came to a deserted island where the whale beached itself. Alone on the island, the whaling crew were afraid, and thought they would never see their village again.

One morning the youngest son was awakened by a little bird that offered to show them the way home. On this day the whale pulled up on all the beach and back to where it was harpooned. Here, the whale died and the youngest son towed it back to the village.

The chief and his people were overjoyed to see the youngest son, for they thought he must be dead. Each of the villagers received a portion of the whale and from then on they considered the youngest son the greatest hunter of them all.

**Thunderbird**  
Symbol of the West Coast

**Mask**  
Represents the youngest son

**Sea Serpent**  
Source of help to the Thunderbird

**Grizzly Bear**  
Symbols of inner strength of the native people

**Whale**  
Symbolic of the hunt and the source of food

**Oiseau du tonnerre**  
Symbole de la côte Ouest


**Masque**  
Représente le benjamin

**Serpent de mer**  
Source où l'oiseau puise son aide

**Ours grise**  
Symbole de la force morale du peuple indien

**Baleine**  
Symbole de la chasse et de nourriture







Butchart Gardens







Victoria på Vancouver Island







Mt. Rainier i USA